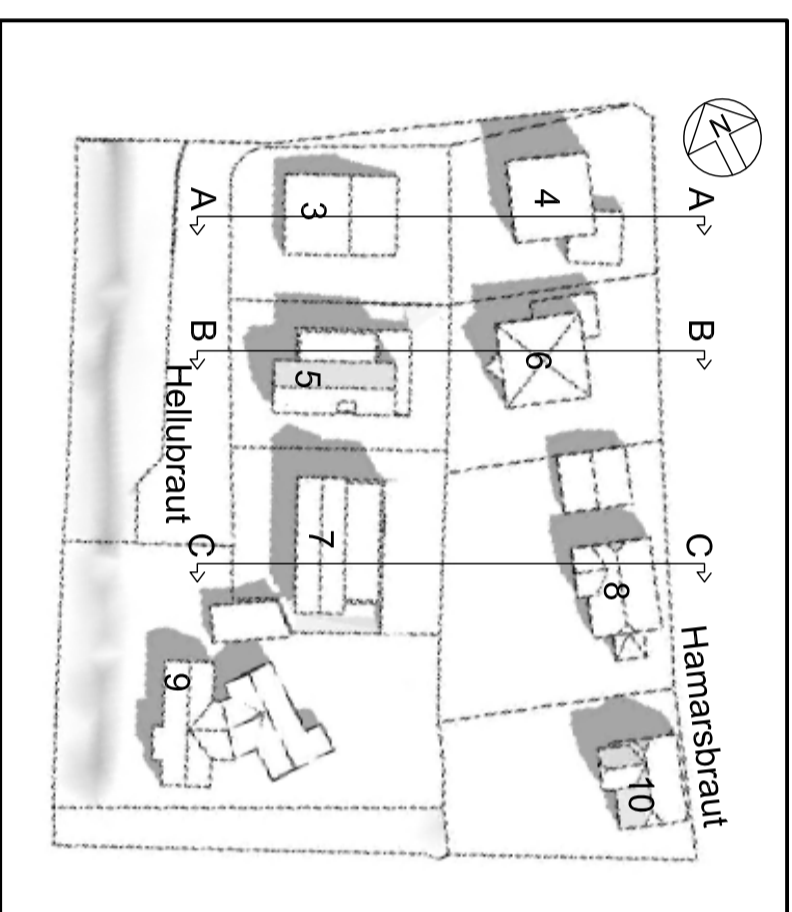
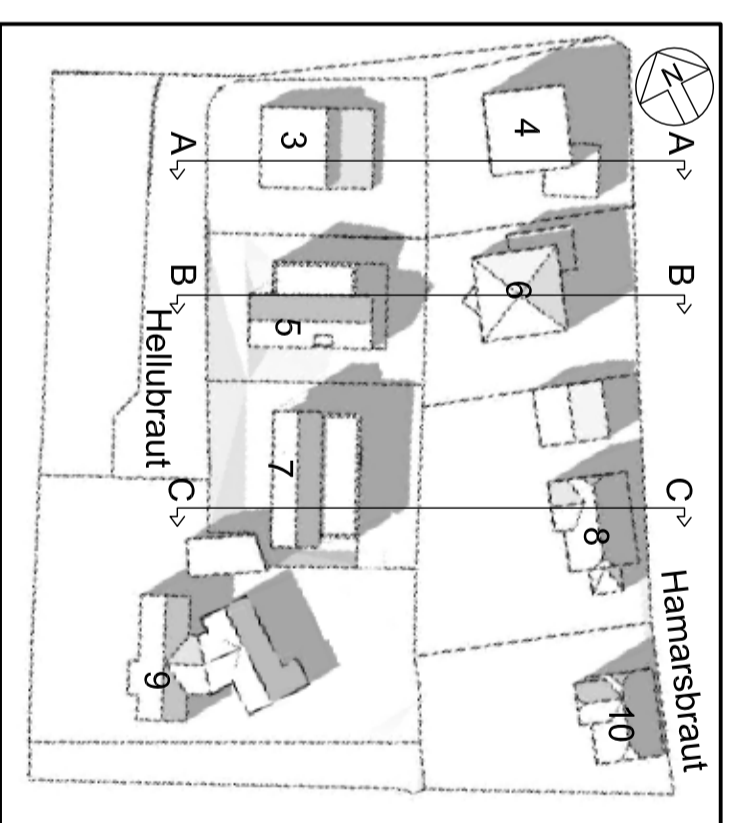


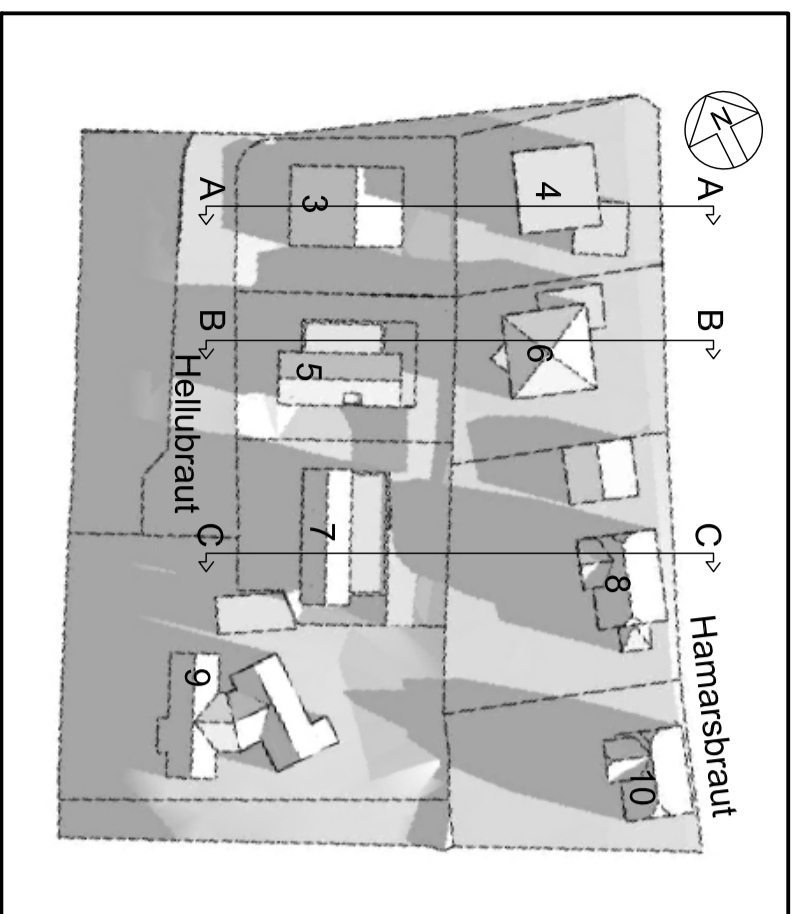
21.júní KL 09:00



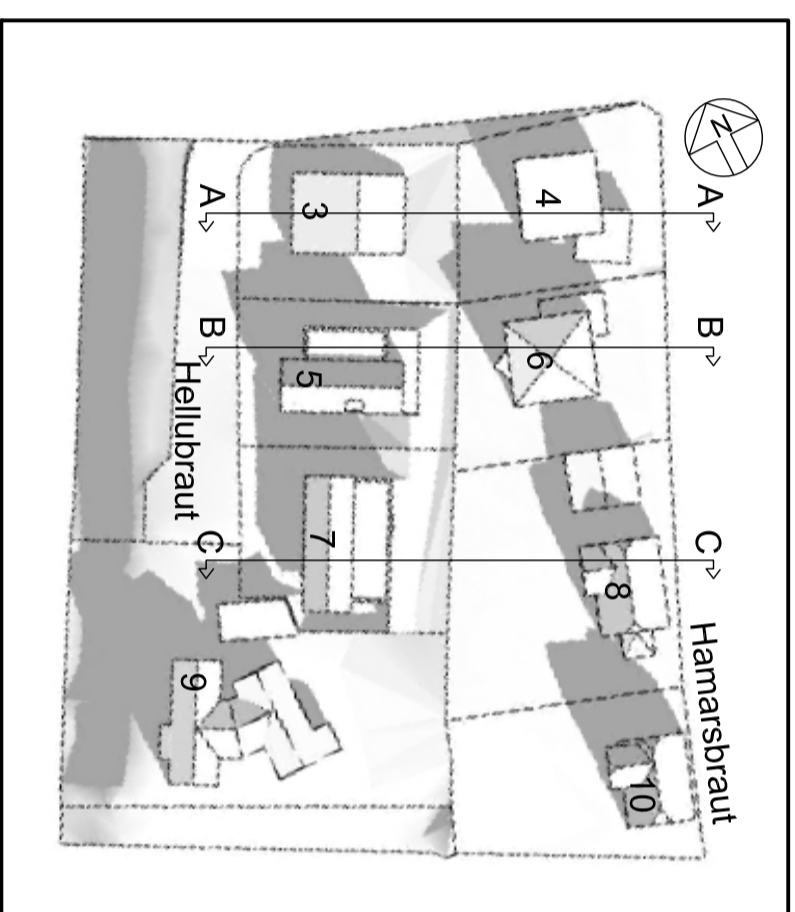
21.júní KL 12:00



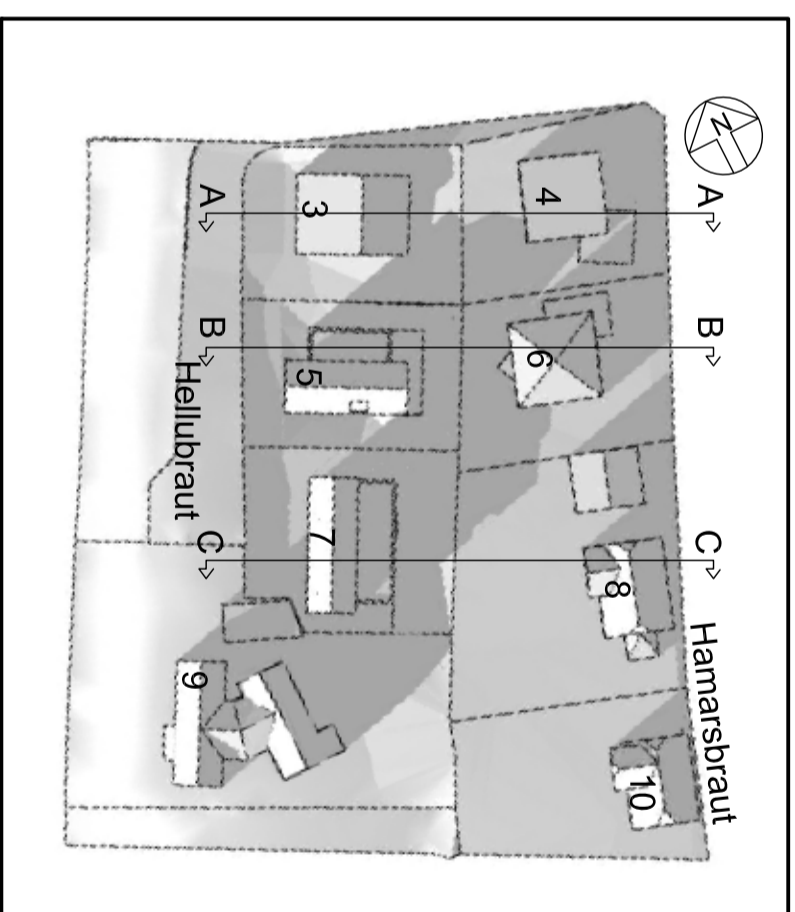
21.júní KL 17:00



21.september KL 09:00

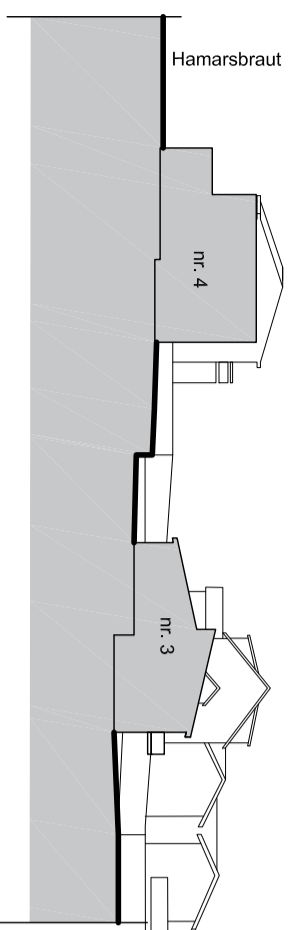


21.september KL 12:00



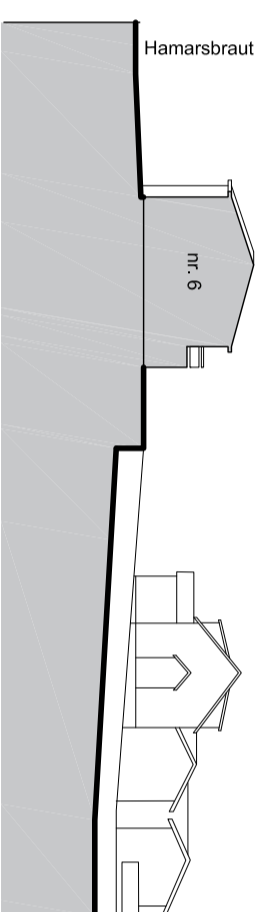
21.september KL 17:00

**Snið A-A**



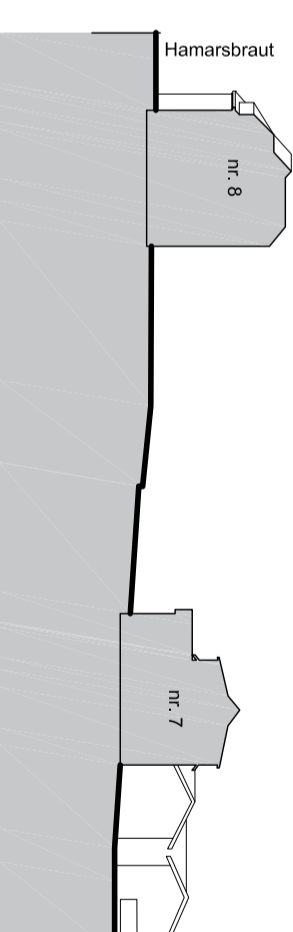
Núverandi snið í gegnum lóðirnar :  
Hamarsbraut 4 og Hellubraut 3

**Snið B-B**



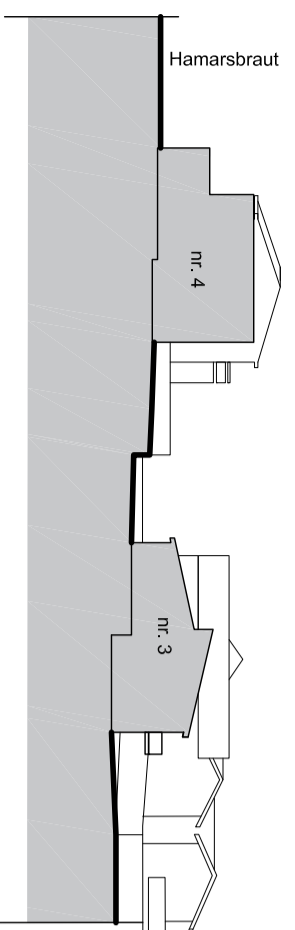
Núverandi snið í gegnum lóðirnar :  
Hamarsbraut 6 og Hellubraut 5

**Snið C-C**

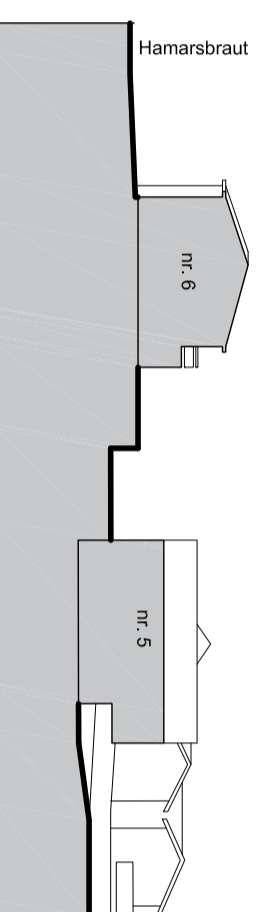


Núverandi snið í gegnum lóðirnar :  
Hamarsbraut 8 og Hellubraut 7

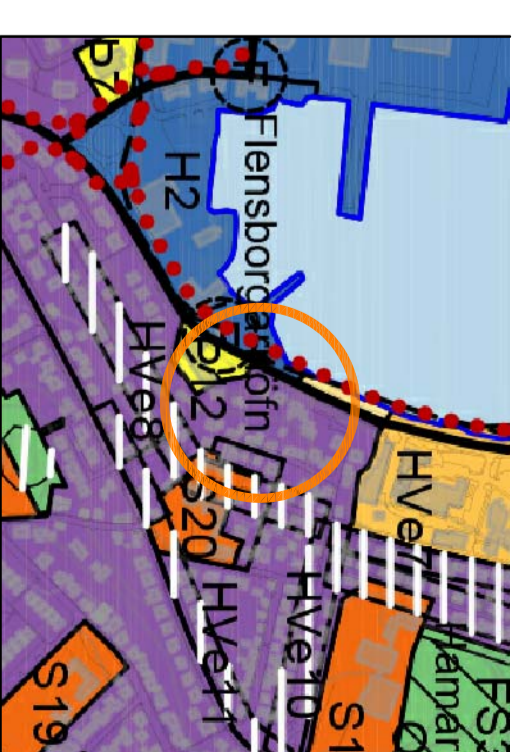
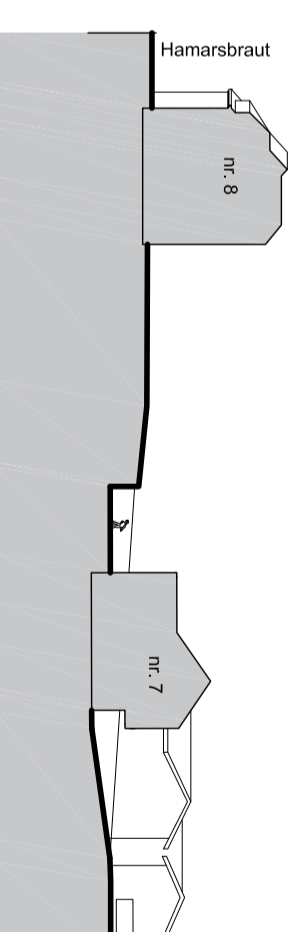
**Snið eftir breytingar**



**Snið eftir breytingar**



**Snið eftir breytingar**



HLUTI AF ABALSKIPULAGI HAFNARFJARÐAR 2013-2025

Deiliskulugsbreyting þessi, sem fengið hefur meðferð í samræmi við ákvæði 2. mgr. 43. gr. skipulagsglaga nr. 123/2010, var samþykkt í/á þann \_\_\_\_\_ 20\_\_.

Tilagan var gremdarkynt frá \_\_\_\_\_ 20\_\_ með afhugasemdarrest til \_\_\_\_\_ 20\_\_.

Auglýsing um gildistöku breytingarinnar var birt í B-deild Stjórnartíðinda þann \_\_\_\_\_ 20\_\_.

**Hellubraut 5 og 7**  
Breyting á deiliskipulagi

Verkhútt:	
Telknúmer:	02
Mæliskvæði:	1:500
Teknað:	hmbh/v/ev
Yfirfarð:	hmbh
Samþykkt:	
Verkrúmer:	15021
Útgáfudagur:	22.06.2016
Telknisíða:	
Upprenni:	Sep. 16, 2016 - 10:32